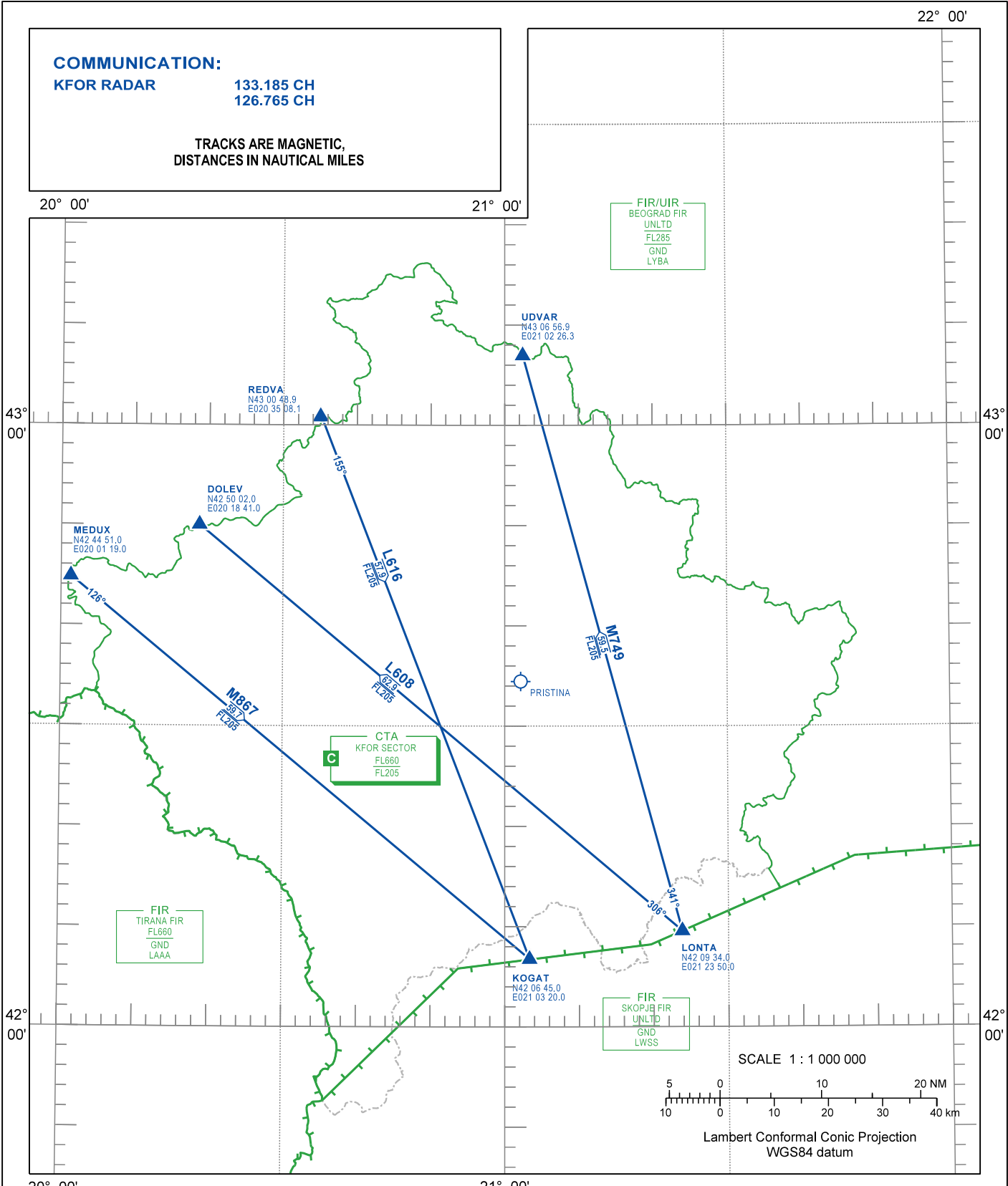
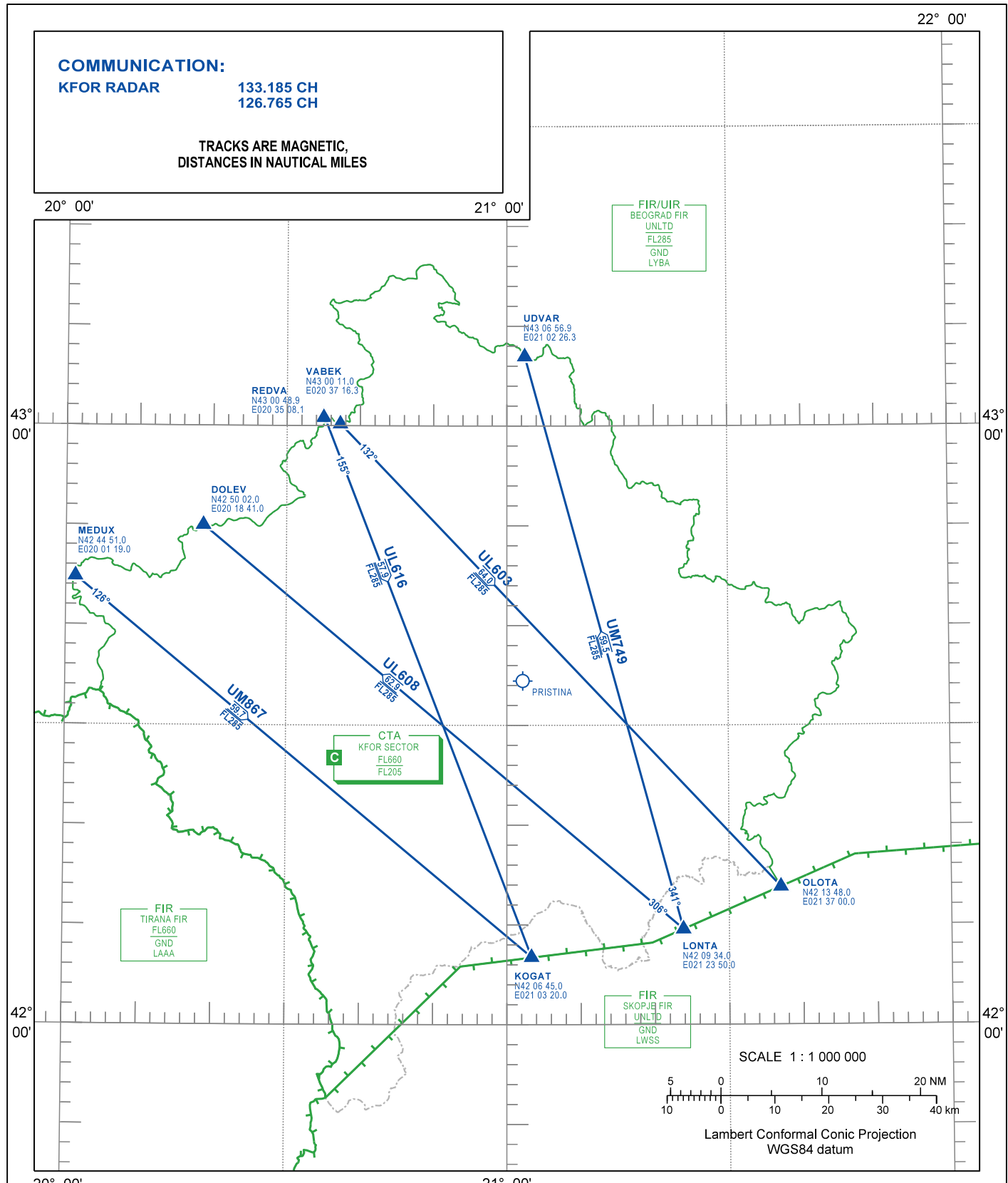


**COMMUNICATION:**  
KFOR RADAR 133.185 CH  
126.765 CH

TRACKS ARE MAGNETIC,  
DISTANCES IN NAUTICAL MILES



<b>BOUNDARIES</b>	<b>AERODROMES</b>
--- Administrative Boundary Line	○ Civil aerodrome
— Flight Information Region (FIR)	<b>REPORTING POINTS AND ATS ROUTES</b>
— Control Area (CTA)	▲ One-way RNAV route; Reporting point - compulsory



**COMMUNICATION:**  
**KFOR RADAR**      133.185 CH  
                          126.765 CH

TRACKS ARE MAGNETIC,  
 DISTANCES IN NAUTICAL MILES

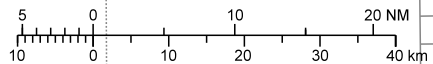
FIR/UIR  
 BEOGRAD FIR  
 UNLTD  
 FL285  
 GND  
 LYBA

CTA  
 KFOR SECTOR  
 FL660  
 FL205

FIR  
 TIRANA FIR  
 FL680  
 GND  
 LAAA

FIR  
 SKOPJE FIR  
 UNLTD  
 GND  
 LWSS

SCALE 1 : 1 000 000



Lambert Conformal Conic Projection  
 WGS84 datum

<b>BOUNDARIES</b>		<b>AERODROMES</b>	
	Administrative Boundary Line		Civil aerodrome
	Flight Information Region (FIR)	<b>REPORTING POINTS AND ATS ROUTES</b>	
	Control Area (CTA)		One-way RNAV route; Reporting point - compulsory